











- Parcels (Yellow) 
- Centerlines 
- Sampson County 
- NC Counties 
- Primary Roads
 - I 
 - US 
 - NC 
- Municipal Limits 

house next to it is addressed :
488 mt. Elam church rd.
Roseboro, NC 28382

<u>PIN</u> 14015315602	<u>GEO PIN</u> 1551703340	<u>GIS APN</u> 155100153
<u>CALC ACRES</u> 2.22070184413359	<u>CREATEDBY</u>	<u>MODIFIEDBY</u> ODESSEY\lthomas2
<u>PIN 1</u> 14015315602	<u>OWNER</u> BUTLER, DONALD E	<u>ACREAGE</u> 2.221
<u>TWP CODE</u> 14	<u>APN</u> 1551-#153	<u>TAX CODE</u> F07
<u>BK PG</u> 1488/	<u>CONSIDERATION</u>	<u>DATE RECORDED</u> 5/20/2003 12:00:00 AM
<u>MAP SHEET</u> F5 0 16D	<u>SITE ADDRESS</u> MT ELAM CHURCH RD	<u>SEG TYPE</u> PASTURE CROPLAND
<u>APPR SEG VALUE</u> \$8,502 \$9,086	<u>LAND TAX DEFERRED</u> 0	<u>USE DESC</u>
<u>ASSESSED VALUE</u> 17588	<u>TOTAL TAX VALUE</u> 17588	<u>PARCEL CLASS</u> AGRICULTURE
<u>STYLE</u>	<u>YEAR BUILT</u>	<u>HEAT</u>
<u>SYSTEM</u>	<u>ROOF</u>	<u>FOUNDATION</u>
<u>BEDROOMS</u>	<u>FULL BATH</u>	<u>SHAPE Length</u> 1873.30943361417
<u>SHAPE Area</u> 96733.3853971132	<u>OBJECTID</u> 8465	<u>OWNER ADDRESS</u> PO BOX 73
<u>OWNER CITY</u> DUNN	<u>OWNER STATE</u> NC	<u>OWNER ZIP</u> 28335
<u>APPRAISED</u>	<u>CONSTRUCTION</u>	<u>STORY HEIGHT</u>
<u>LIVING AREA</u>	<u>TOTAL ROOMS</u>	<u>HALF BATH</u>
<u>DEED</u> 1488		

We are continually editing our maps to improve accuracy of position and information. This information should not be relied upon by anyone as a determination of the location, ownership, or market value of property. Always refer to the recorded deed for all legal purposes. Use of this web site indicates your acceptance of these terms.