







- Parcels (Yellow) 
- Centerlines 
- Sampson County 
- NC Counties 
- Primary Roads
 - I 
 - US 
 - NC 
- Municipal Limits 

<u>PIN</u> 11017490001	<u>GEO PIN</u>	<u>GIS APN</u>
<u>CALC ACRES</u> 1.29126352355218	<u>CREATEDBY</u>	<u>MODIFIEDBY</u> ODESSEY\RSiwiec
<u>PIN 1</u> 11017490001	<u>OWNER</u> SMITH, VICTOR LEE	<u>ACREAGE</u> 1.25
<u>TWP CODE</u> 11	<u>APN</u> 1594.13-14-3443	<u>TAX CODE</u>
<u>BK PG</u> 1295/92	<u>CONSIDERATION</u> 0	<u>DATE RECORDED</u> 6/19/1998 12:00:00 AM
<u>MAP SHEET</u> J2A 0 4A	<u>SITE ADDRESS</u> S CHURCH ST	<u>SEG TYPE</u> LOT
<u>APPR SEG VALUE</u> \$15,000	<u>LAND TAX DEFERRED</u> 0	<u>USE DESC</u>
<u>ASSESSED VALUE</u> 15000	<u>TOTAL TAX VALUE</u> 15000	<u>PARCEL CLASS</u> RESIDENTIAL
<u>STYLE</u>	<u>YEAR BUILT</u>	<u>HEAT</u>
<u>SYSTEM</u>	<u>ROOF</u>	<u>FOUNDATION</u>
<u>BEDROOMS</u>	<u>FULL BATH</u>	<u>SHAPE Length</u> 1174.08088264966
<u>SHAPE Area</u> 56247.2140969922	<u>OBJECTID</u> 2143	<u>OWNER ADDRESS</u> 122 S CHURCH ST
<u>OWNER CITY</u> NEWTON GROVE	<u>OWNER STATE</u> NC	<u>OWNER ZIP</u> 28366
<u>APPRAISED</u>	<u>CONSTRUCTION</u>	<u>STORY HEIGHT</u>
<u>LIVING AREA</u>	<u>TOTAL ROOMS</u>	<u>HALF BATH</u>
<u>DEED</u> 12950092		

We are continually editing our maps to improve accuracy of position and information. This information should not be relied upon by anyone as a determination of the location, ownership, or market value of property. Always refer to the recorded deed for all legal purposes. Use of this web site indicates your acceptance of these terms.



Real Estate Property Detail

Parcel ID	11017490001
Alternate Parcel ID	1594.13-14-3443
Location	S CHURCH ST
Legal Description	S CHURCH ST
Owner as of January 1	SMITH, VICTOR LEE
Customer ID	174900
Jurisdiction	N GROVE
Deed Recorded	6/19/1998
Book/Page	1295/92
Acres	1.250
Assessed Value	\$15,000.00
Exemptions Value	\$0.00
2020 Charges	\$123.75



Real Estate Assessment

Owner	SMITH, VICTOR LEE
Parcel ID	11017490001
Bill Year	2020

Assessment Values

	Gross Assessment
Land	\$15,000.00
Building	\$0.00
Total	\$15,000.00

	Class	Description	Area	Deferments	Net Assessment
LAND	LAND	LAND	1.250 Acres	\$0.00	\$15,000.00
Total					\$15,000.00



Real Estate Charges

Owner	SMITH, VICTOR LEE
Parcel ID	11017490001
Bill Year	2020

Tax Charges

	Taxable Value	Tax Rate	Amount
GENERAL COUNTY	15,000	0.825000	\$123.75
Total			\$123.75